












-  Chalk Fire Site Closure
-  Chalk Fire Road Closure
-  Chalk Fire Area Closure
-  Other Closure Order - Site Closure
-  Other Closure Order - Roads or Trails
-  Trails
-  Roads Suitable for Passenger Cars
-  High Clearance Roads
-  Ranger District Boundary
-  Wilderness
-  National Forest Land



Chalk Fire Closure Exhibit B Closure Number 06-18-10-24-22 Willamette National Forest

Closed NFS Trails:

3450.3	Alpine Segment #3
3450.4	Alpine Segment #4
3450.5	Alpine Segment #5
3573	Huckleberry Lake
3573.1	Huckleberry Lookout
3666.2	North Fork Segment #2
3666.3	North Fork Segment #3

Closed NFS Campgrounds and Rec Sites:

SITE_NAME	SITE_TYPE
Alpine Segment #3 (Windy Pass) TH	Trailhead
Alpine Segment #4 (FS Road 1912-143) TH	Trailhead
Alpine Segment #5 (FS Road 1825) TH	Trailhead
Box Canyon TH (South)	Trailhead
Constitution Grove TH	Trailhead
Huckleberry Flats OHV	OHV Area
Huckleberry Lake TH	Trailhead
Huckleberry Lookout TH	Trailhead
Kiahanie CG	Campground
North Fork Segment #2 (FS Road 1910) TH	Trailhead
North Fork Segment #2 (FS Road 1912) TH	Trailhead
North Fork Segment #3 (FS Road 1919) TH	Trailhead
North Fork Segment #3 (FS Road 1920) TH	Trailhead
North Fork Segment #5 (FS Road 1944) TH	Trailhead
North Fork Segment #5 (Shale Ridge) TH	Trailhead
Shale Ridge TH	Trailhead



**UNITED STATES DEPARTMENT OF AGRICULTURE
FOREST SERVICE
WILLAMETTE NATIONAL FOREST
SPRINGFIELD, OREGON**

ORDER # 06-18-10-24-22

**FOREST ORDER
CHALK FIRE EMERGENCY AREA CLOSURE**

Pursuant to 16 U.S.C. § 551 and 36 CFR § 261.50 (a) and (b), and to provide for public safety, the following acts are prohibited on the National Forest System (“NFS”) areas, roads, and trails described below within the administrative boundaries of the Willamette National Forest. Refer to exhibit A for the map and exhibit B for trails, and recreation sites that are closed. Also note the segment of road outside of the closure boundary that will be closed with this Order. This Order supersedes Forest Order # 06-18-10-24-20 and is effective from July 29, 2024 through November 15, 2024, unless otherwise rescinded sooner.

PROHIBITIONS:

1. Being on the road. **36 CFR § 261.54(e)**
2. Being on a trail **36 CFR § 261.55(a)**
3. Entering into or being upon National Forest System Lands closed for the protection of public health and safety. **36 CFR § 261.53(e)**

CLOSURE AREA:

The closure area is located within the State of Oregon, Lane County, and within the Administrative Boundaries of the Willamette National Forest. The closure applies to the NFS areas, roads, and trails and trailheads described below. The closure area is depicted on the attached map, which is incorporated into this order as “Exhibit A”. All areas, roads, trails, campgrounds, and rec sites in this closure area are closed. All roads forming the boundary of the closure area are included in the closure including FS Road 19. Recreation sites, trails and campgrounds closed by this order are depicted in “Exhibit B”.

Area Closure Description

The Area Closure boundary begins at the junction of Forest Service (FS) Road 19 and FS Road 1910, then continues due east to the Willamette National Forest ownership boundary in Township 20 S, Range 3 E, Section 33. The closure boundary follows the Forest boundary east to its junction with FS Road 1928, then follows FS Road 1928 east to its junction with FS Road 1931. The closure boundary proceeds northeast along FS Road 1931 to its junction with FS Road 1934, then follows FS Road 1934 north to its junction with FS Road 19. From the junction with FS Road 1934 and FS Road 19 the closure boundary proceeds west on FS Road 19 to its junction with FS Road 1926, then follows FS Road 1926 north-northeast until its junction with FS Road 1846, then proceeds southwest on FS Road 1846 until the junction with FS Road 1925. The boundary then follows FS Road 1925 west to its junction with FS Road 1912-646, then proceeds west on FS Road 1925-646 to its junction with FS Road 1912. The closure boundary then follows FS Road 1912 south-southwest to its junction with FS Road

1825 then briefly follows FS Road 1825 west to the Alpine Trail Segment 5 (#3450.5) Trailhead. The closure then follows the Alpine Trail (#3450) south to its junction with FS Road 1912 then follows FS Road 1912 west to its junction with FS 1911 and proceeds west along FS 1911 to the Alpine Trail Segment 3(#3450.3) Trailhead(Windy Pass) . The closure boundary follows the Alpine Trail (#3450) south to its junction with FS Road 1910-683 then follows FS Road 1910-683 north-northeast to its origin on FS Road 1910. The closure boundary then follows FS Road 1910 east-southeast then west to its junction with FS Road 1910 and the origin point of the closure boundary.

- The segment of FS Road 19 from the junction of FS Road 1934 to its junction with FS Road 1957 is closed.

EXEMPTIONS:

Pursuant to 36 CFR § 261.50(e)(1) and (4), the following persons are exempt from this Order:

- (1) Persons with Forest Service Permit No. FS-7700-48 (Permit for Use of Roads, Trails, or Areas Restricted by Regulation or Order) specifically exempting them for this Order.
- (2) Any Federal, State, or Local Officer, or member of organized rescue or fire fighting force in the performance of an official duty.

These prohibitions are in addition to the general prohibitions in 36 CFR Part 261, Subpart A.

Violations of these prohibitions are punishable by a fine of not more than \$5,000.00 for an individual or \$10,000.00 for a corporation or imprisonment for not more than six months or both. 16 U.S.C. § 551 and 18 U.S.C. § 3551, 3571, and 3581.

Executed in Springfield, Oregon on this 29th day of July, 2024.

A handwritten signature in blue ink that reads "Duane F Bishop". The signature is written in a cursive style and is positioned above a horizontal dashed line.

Duane Bishop
Forest Supervisor
Willamette National Forest